


Limiti amministrativi

LEGENDA

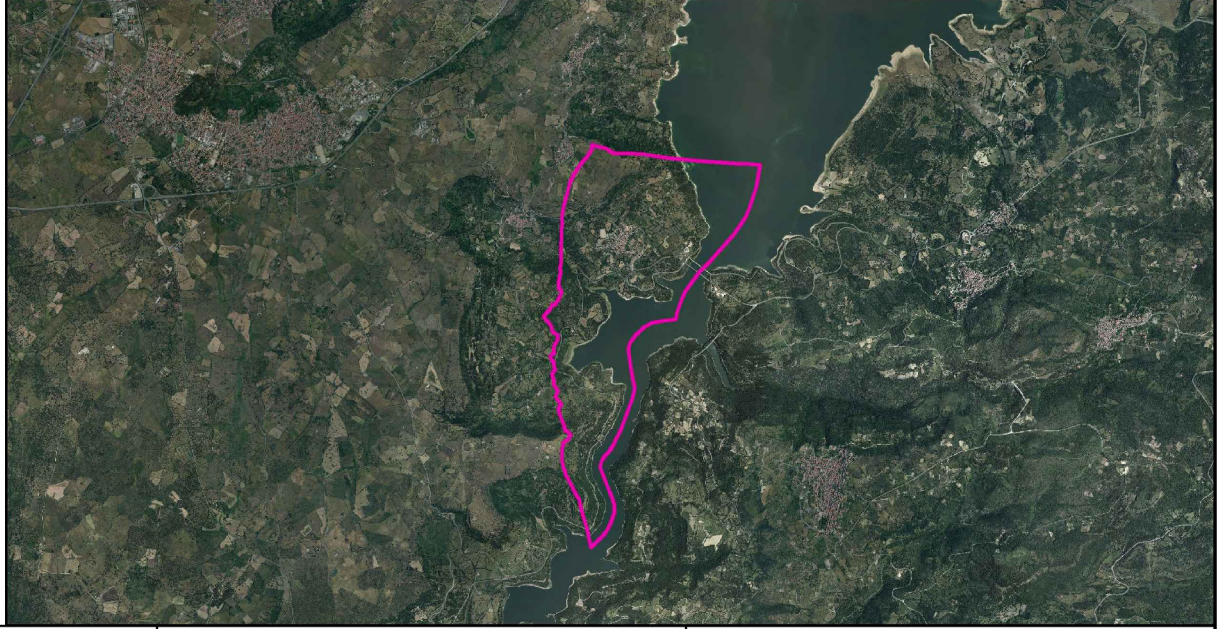
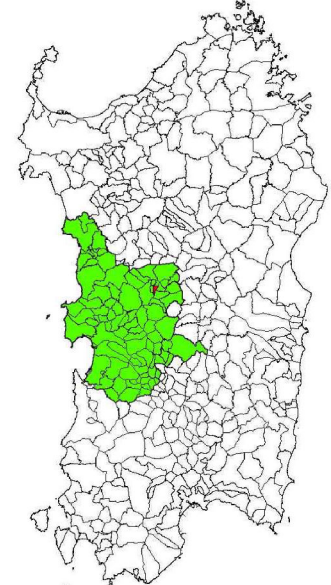





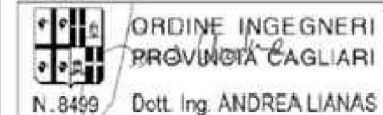
COMUNE DI TADASUNI

Provincia di Oristano

Via San Michele snc, 09080, Tadasuni (OR)

STUDIO DI ASSETTO IDROGEOLOGICO - IN CONFORMITÀ  
AGLI ARTICOLI 8 E 37 DELLE NTA DEL PAI



<div><div><div><div>Sede Operativa:</div><div>Via Michelangelo n. 17/C, 09023, Monastir (SU)</div><div>Tel. 070-4619002</div><div>info@geologika.eu - geologika@pec.it</div></div><div><div><div>GEOLOGIKA srls</div><div>S.L. Via Delfin 20 09039 Sennaridina (SU)</div><div>S.O.P. Via Michelangelo 17/C Monastir (SU)</div><div>Tel. 348 5425302 - 328 1894466</div><div>CFP/PA 03612320923</div></div></div></div></div>	<div><div>Geol. Fabrizio Callai</div><div><div>Geol. Fabio Fanelli</div></div><div><div>Ing. Andrea Lianas</div></div><div><div>Collaboratori: Dott. Marco Costa</div></div></div>	<div>Committente</div> <div>Comune di Tadasuni Via San Michele snc, 09080, Tadasuni (OR)</div> <div>Responsabile del servizio tecnico</div> <div>Geom. Graziano Piras</div>
-------------------------------------------------------------------------------------------------------------------------------------------------------------------------------------------------------------------------------------------------------------------------------------------------------------------------------------------------------------------------------------------------------------------------------------------------------------------------------------------------------------------	-------------------------------------------------------------------------------------------------------------------------------------------------------------------------------------------------------------------------------------------------------------------------------------------------------------------------------------------------------------------------------------------------------------------------------------------------------	-------------------------------------------------------------------------------------------------------------------------------------------------------------------------------------

Elaborato	Titolo Elaborato				Scala
1024-CIT-07-0-IDRO	INQUADRAMENTO TERRITORIALE DELL'AREA IN STUDIO				1:10.000
0	Prima emissione	05/06/2024	Fanelli F. Costa M.	Lianas A. Fanelli F.	Callai F.
Rev	Descrizione	Data	Redatto	Verificato	Approvato